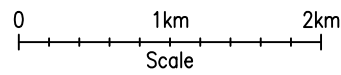


SITE LOCATION



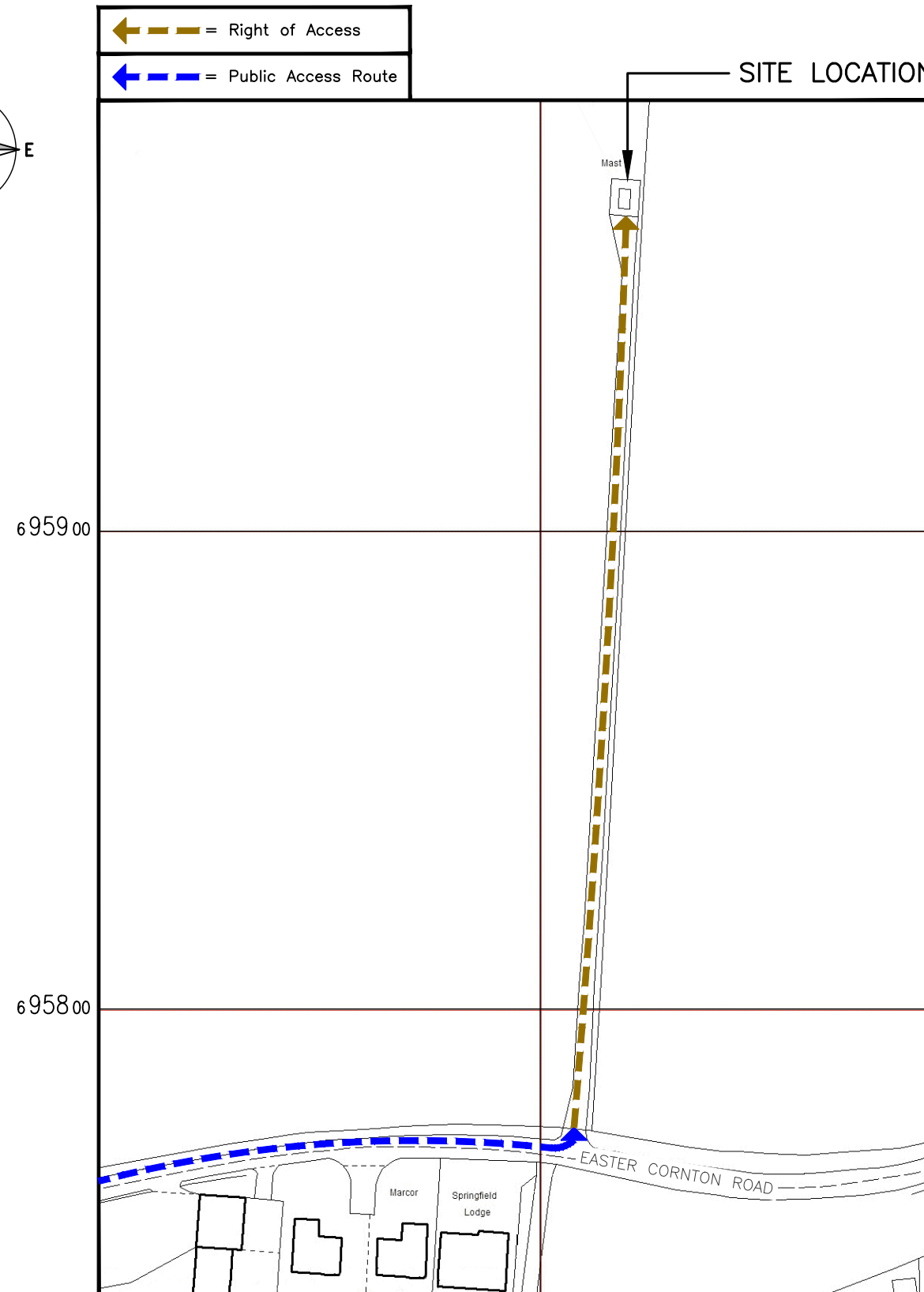
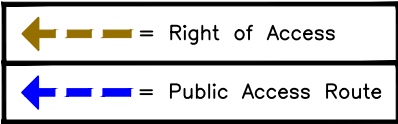
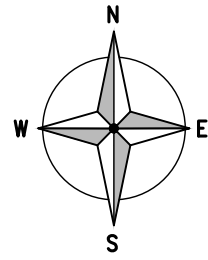
SITE LOCATION

(Scale 1:50000)

Ordnance Survey map extract based upon Landranger map series with the permission of the controller of Her Majesty's Stationery Office Licence No. 100022432 Crown copyright.



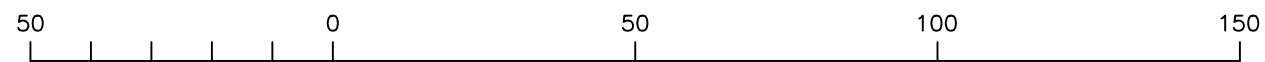
SITE PHOTOGRAPH



DETAILED SITE LOCATION

(Scale 1:1250)

Based upon Ordnance Survey map extract with the permission of the Controller of Her Majesty's Stationery Office. Crown copyright. Licence No. 100022432



ORIGINAL SCALE AT A3 - 1:1250

ALL DIMENSIONS IN METRES

ALL DIMENSIONS ARE IN mm UNLESS NOTED OTHERWISE

N.G.R | E: 279618 N: 695967


DIRECTIONS TO SITE:

AT JUNCTION 9 (M9), TAKE THE A91 EXIT TO STIRLING. AT THE ROUNDABOUT, TAKE THE 5TH EXIT ONTO A872 HEADING TO WHINS OF MILTON GO THROUGH 1 ROUNDABOUT. AT ST NINIANS ROUNDABOUT, TAKE THE 2ND EXIT ONTO A9, GO THROUGH 2 ROUNDABOUTS. AT CUSTOMS ROUNDABOUT, TAKE THE 3RD EXIT ONTO A9/CAUSEWAYHEAD RD. TURN LEFT AT EASTER CORNTON RD. TURN LEFT AT LINDSAY DR. TURN LEFT AT MUNRO AVE. THE SITE WILL BE ON THE LEFT

NOTES:

- 4WD VEHICLE REQUIRED FOR ACCESS TO SITE FROM PUBLIC ROAD

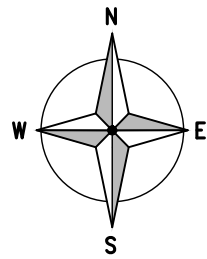
REV	MODIFICATION	BY	CH	DATE
A	Issued for Construction	FLCS	NDS	16.02.24



Cell Name		Opt.
GRAHAMS DAIRIES		-
Cell ID No		
CORNERSTONE	VMO2	VF
111262 24	009335	N/A

Site Address / Contact Details		
GRAHAMS DAIRIES CARSAIG COURT BRIDGE OF ALLAN STIRLING FK9 4DL		

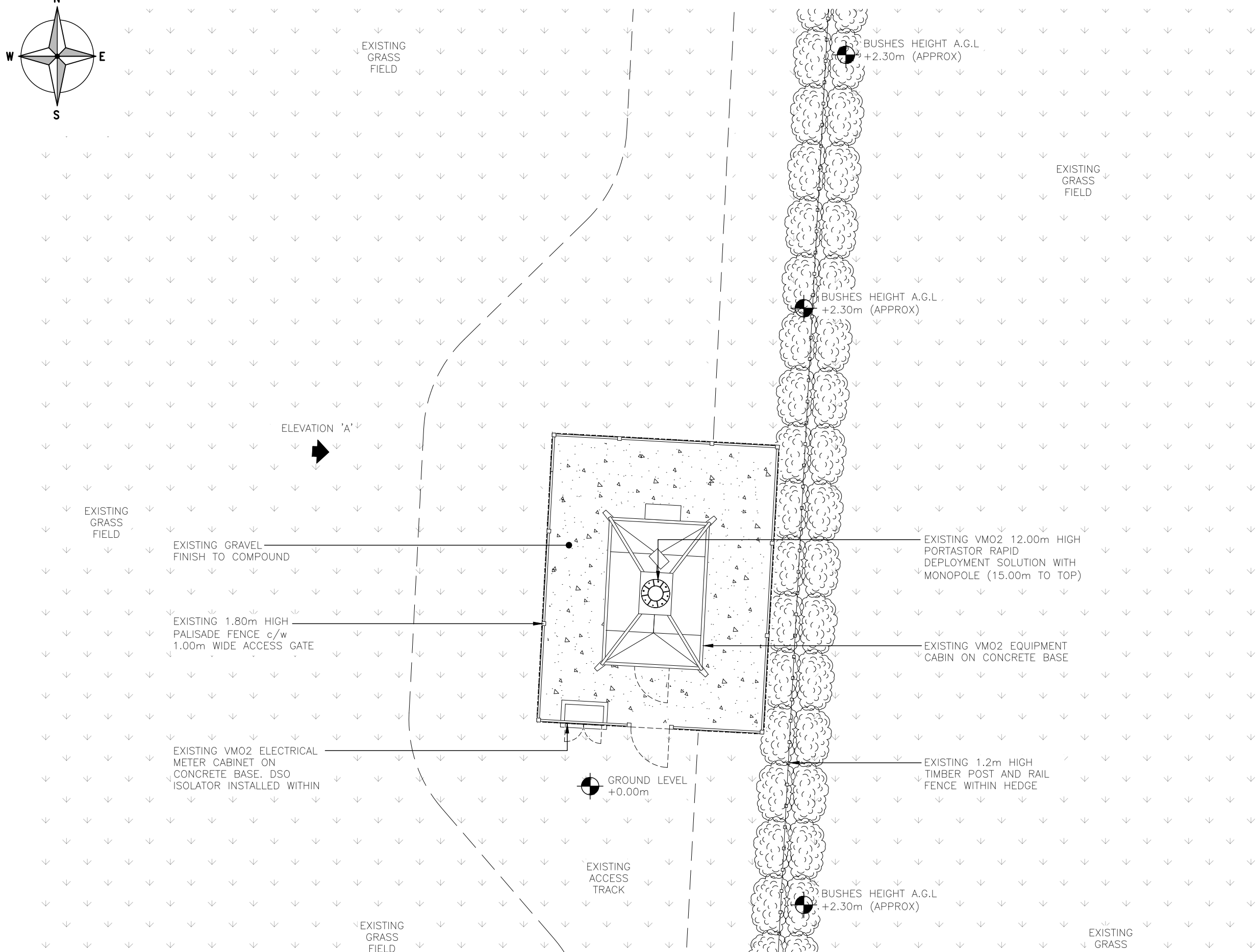
Drawing Title:			
SITE LOCATION MAPS			
Purpose of issue:			Dwg Rev:
CONSTRUCTION			A
Drawing Number:		100	A
Surveyed By:	Original Sheet Size:	Pack Issue:	
NDS	A3	A	
Drawn:	Date:	Checked:	Date:
FLCS	16.02.24	NDS	16.02.24



ALL DIMENSIONS ARE IN mm UNLESS NOTED OTHERWISE

N.G.R E: 279618 N: 695967

NOTES:



EXISTING SITE PLAN


(1:100)

5000 0 5000 10000

ORIGINAL SCALE AT A3 - 1:100

ALL DIMENSIONS IN MILLIMETRES

REV	A	Issued for Construction	FLCS	NDS	16.02.24
		MODIFICATION	BY	CH	DATE



Cell Name	Opt.
GRAHAMS DAIRIES	-

Cell ID No

CORNERSTONE	VM02	VF
111262 24	009335	N/A

Site Address / Contact Details

GRAHAMS DAIRIES
CARSAIG COURT
BRIDGE OF ALLAN
STIRLING
FK9 4DL

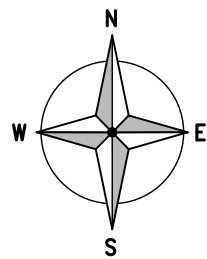
Drawing Title: EXISTING SITE PLAN

Purpose of issue: CONSTRUCTION

Drawing Number: 200

Surveyed By: NDS Original Sheet Size: A3

Drawn: FLCS Date: 16.02.24 Checked: NDS Date: 16.02.24



ELEVATION 'A'

PROPOSED 6.50x6.50x1.00m
NEW PILED CONCRETE BASE

PROPOSED VMO2 20.00m HIGH SWANN
CS55 LATTICE TOWER ON CONCRETE
BASE. NEW LATCHWAYS FALL ARREST
SYSTEM TO BE INSTALLED ON LADDER

PROPOSED VMO2 300 WIDE
O/H CABLE LADDER AND
GANTRY POLES ON CONCRETE
BASE/PROPOSED PLINTH

PROPOSED VMO2 GPS MODULE TO
BE INSTALLED ON GANTRY POLE

EXISTING GRAVEL
FINISH TO COMPOUND

EXISTING 1.80m HIGH PALISADE
FENCE c/w 1.00m WIDE
ACCESS GATE TO BE EXTENDED
FOR PROPOSED TOWER BASE

EXISTING VMO2 ELECTRICAL
METER CABINET ON
CONCRETE BASE. DSO
ISOLATOR INSTALLED WITHIN

GROUND LEVEL
+0.00m

BUSHES HEIGHT A.G.L.
+2.30m (APPROX)

BUSHES HEIGHT A.G.L.
+2.30m (APPROX)

PROPOSED GRAVEL FINISH
WITHIN COMPOUND EXTENSION

EXISTING OVERGROWN
VEGETATION WITHIN COMPOUND
TO BE CLEARED AND TREATED

EXISTING VMO2 EQUIPMENT
CABIN ON CONCRETE BASE TO
BE REFRESHED INTERNALLY

EXISTING 1.2m HIGH TIMBER POST
AND RAIL FENCE WITHIN HEDGE

BUSHES HEIGHT A.G.L.
+2.30m (APPROX)

EXISTING
GRASS
FIELD

EXISTING
GRASS
FIELD

EXISTING
GRASS
FIELD

PROPOSED SITE PLAN

(1:100)

5000 0 5000 10000

ORIGINAL SCALE AT A3 - 1:100

ALL DIMENSIONS IN MILLIMETRES


**These drawings comply with VMO2 Standard ICNIRP guidelines,
Designed in accordance with Cornerstone documents: SDN0007 & SDN0008**

ALL DIMENSIONS ARE IN mm UNLESS NOTED OTHERWISE

N.G.R E: 279618 N: 695967

NOTES:

REV	Issued for Construction	FLCS	NDS	16.02.24
	MODIFICATION	BY	CH	DATE



Cell Name	Opt.
GRAHAMS DAIRIES	-

Cell ID No		
CORNERSTONE	VMO2	VF
111262 24	009335	N/A

Site Address / Contact Details		
GRAHAMS DAIRIES CARSAIG COURT BRIDGE OF ALLAN STIRLING FK9 4DL		

Drawing Title:	PROPOSED SITE PLAN
----------------	--------------------

Purpose of issue:	CONSTRUCTION	Dwg Rev:
-------------------	--------------	----------

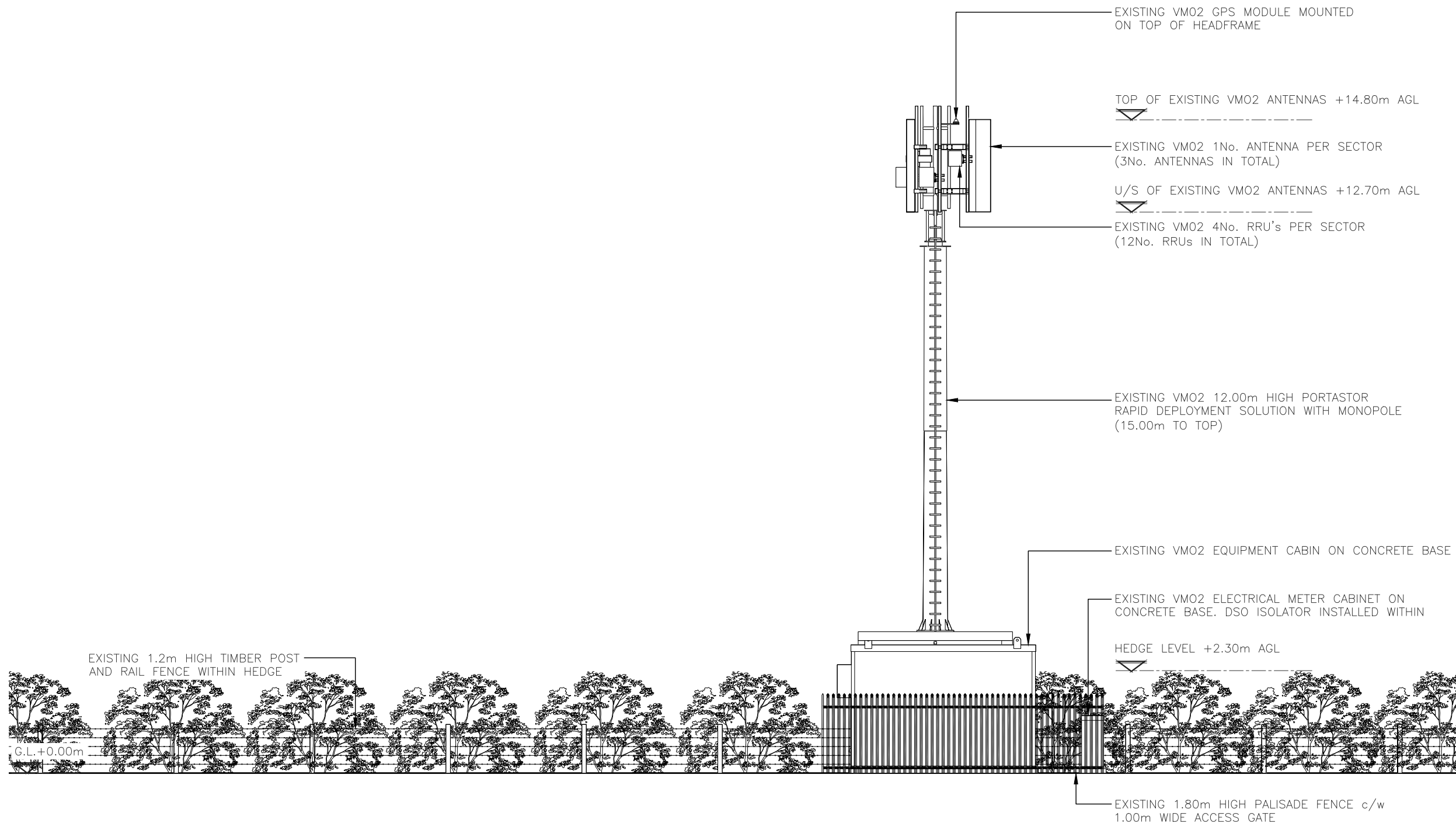
Drawing Number:	201	A
-----------------	-----	---

Surveyed By:	NDS	Original Sheet Size:	A3	Pack Issue:				
Drawn:	FLCS	Date:	16.02.24	Checked:	NDS	Date:	16.02.24	A


ALL DIMENSIONS ARE IN mm UNLESS NOTED OTHERWISE

N.G.R | E: 279618 | N: 695967


NOTES:



EXISTING WEST ELEVATION 'A'
(1:100)



A	Issued for Construction	FLCS	NDS	16.02.24
REV	MODIFICATION	BY	CH	DATE



Cell Name	Opt.
GRAHAMS DAIRIES	-

Cell ID No

CORNERSTONE	VM02	VF
111262 24	009335	N/A

Site Address / Contact Details

GRAHAMS DAIRIES
CARSAIG COURT
BRIDGE OF ALLAN
STIRLING
FK9 4DL

Drawing Title: EXISTING SITE ELEVATION

Purpose of issue:	CONSTRUCTION	Dwg Rev:
Drawing Number:	300	A

Surveyed By:	NDS	Original Sheet Size:	A3	Pack Issue:
Drawn:	FLCS	Date:	16.02.24	Checked:
				NDS
				Date:
				16.02.24
				A

ALL DIMENSIONS ARE IN mm UNLESS NOTED OTHERWISE

N.G.R | E: 279618 | N: 695967

NOTES:

TOP OF PROPOSED VMO2 ANTENNAS +20.00m AGL

U/S OF PROPOSED VMO2 ANTENNAS +19.27m AGL

U/S OF PROPOSED VMO2 ANTENNAS +17.80m AGL

C/L OF PROPOSED VMO2 DISHES +16.00m AGL

PROPOSED VMO2 3No. RFF1e PER SECTOR
(TOTAL 9No. RRUs @ +19.00m AGL) FIXED
TO HEADFRAME (BEHIND)

TOP OF TOWER +20.00m AGL

PROPOSED VMO2 2No. ANTENNAS PER SECTOR
(6No. ANTENNAS IN TOTAL)

PROPOSED VMO2 2No. RFF2e PER SECTOR
(TOTAL 6No. RRUs @ +18.00m AGL) FIXED
TO HEADFRAME (BEHIND)

PROPOSED VMO2 2No. 300Ø DISHES MOUNTED
TO DISH BRACKETS FIXED ON TOWER LEGS

PROPOSED VMO2 20.00m HIGH SWANN CS5S
LATTICE TOWER ON CONCRETE BASE. NEW
LATCHWAYS FALL ARREST SYSTEM TO BE
INSTALLED ON LADDER

PROPOSED VMO2 300mm WIDE O/H CABLE LADDER
AND 2No. GANTRY POLES ON CONCRETE BASE

PROPOSED VMO2 1No. GPS MODULE TO BE
INSTALLED ON GANTRY POLE


EXISTING VMO2 EQUIPMENT CABIN ON CONCRETE
BASE TO BE REFRESHED INTERNALLY

EXISTING VMO2 ELECTRICAL METER CABINET ON
CONCRETE BASE. DSO ISOLATOR INSTALLED WITHIN

HEDGE LEVEL +2.30m AGL

EXISTING 1.2m HIGH TIMBER POST
AND RAIL FENCE WITHIN HEDGE

EXISTING 1.80m HIGH PALISADE FENCE c/w
1.00m WIDE ACCESS GATE TO BE
EXTENDED FOR PROPOSED TOWER BASE




PROPOSED WEST ELEVATION 'A'
(1:100)

5000 0 5000 10000
ORIGINAL SCALE AT A3 - 1:100 ALL DIMENSIONS IN MILLIMETRES

These drawings comply with VMO2 Standard ICNIRP guidelines,
Designed in accordance with Cornerstone documents: SDN0007 & SDN0008

REV	A	Issued for Construction	FLCS	NDS	16.02.24
		MODIFICATION	BY	CH	DATE



Cell Name	Opt.
GRAHAMS DAIRIES	-

Cell ID No

CORNERSTONE	VMO2	VF
111262 24	009335	N/A

Site Address / Contact Details

GRAHAMS DAIRIES
CARSAIG COURT
BRIDGE OF ALLAN
STIRLING
FK9 4DL

Drawing Title:
PROPOSED SITE ELEVATION

Purpose of issue:
CONSTRUCTION

Drawing Number:
301

Surveyed By:
NDS

Original Sheet Size:
A3

Drawn:
FLCS

Date:
16.02.24

Checked:
NDS

Date:
16.02.24

Pack Issue:
A